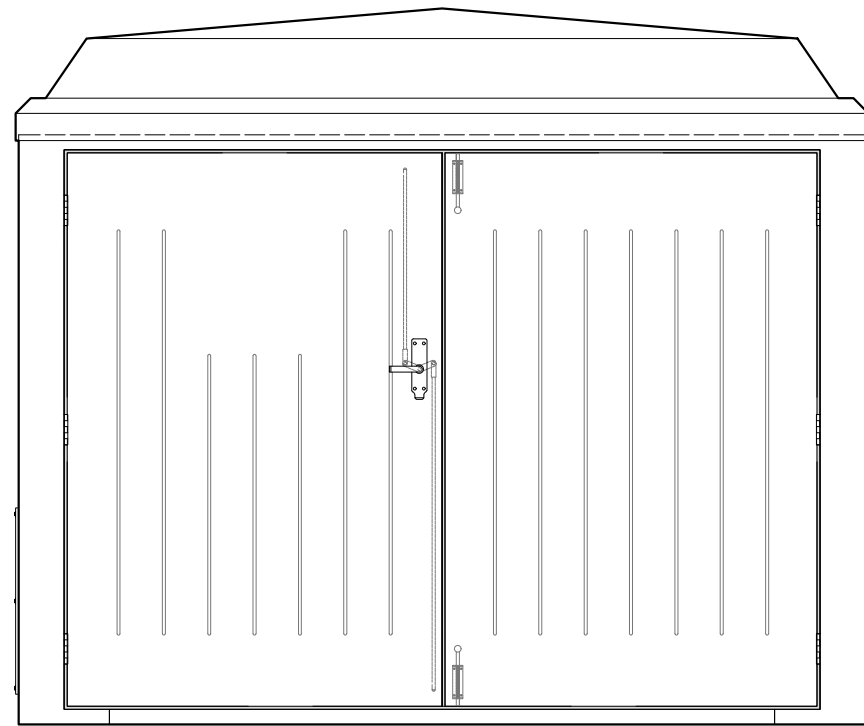


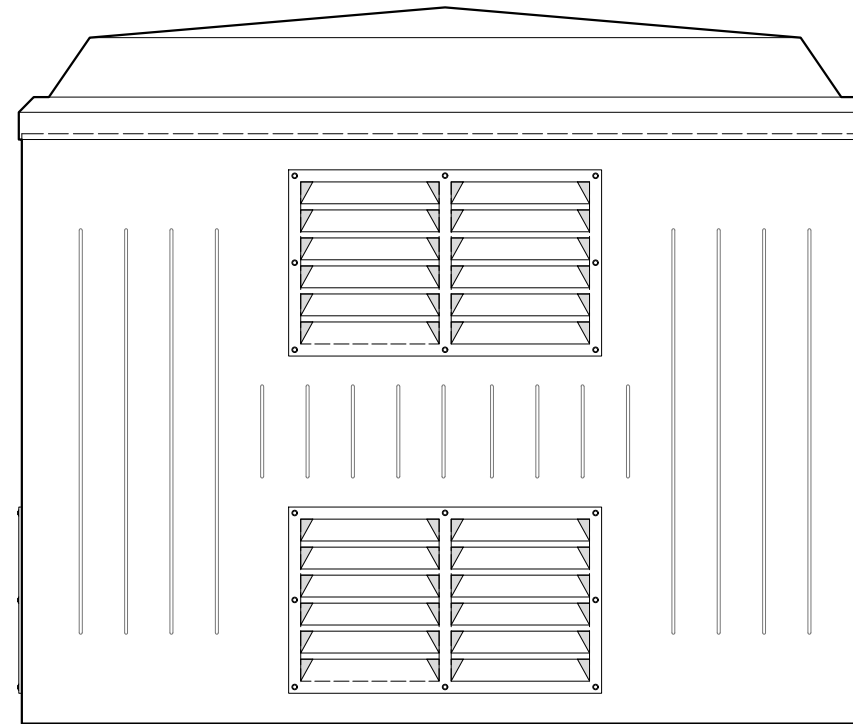
08071.00001.00076.16.TAM-04B.0 DNO Substation Elevations.dwg

LEGEND

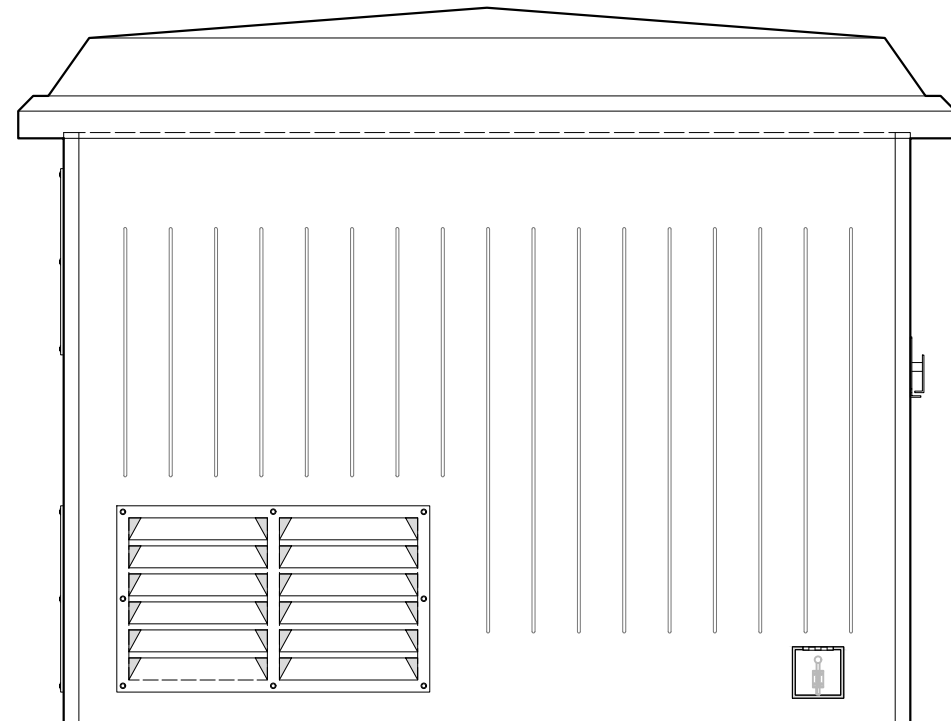
1. DETAIL SHOWN HAS BEEN TAKEN FROM ENVICO ENGINEERING DRAWING, DRAWING TR7, DATED 14th FEBRUARY 2017.
2. FOR PLAN SEE DRAWING TAM-04A.



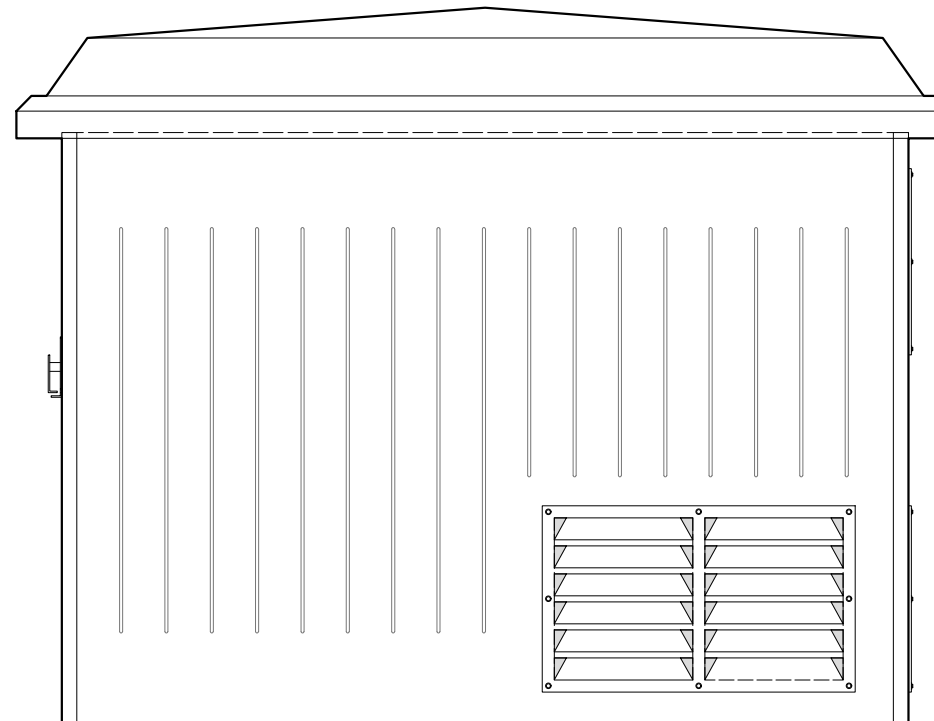
Elevation (A) (front)



Elevation (B) (rear)



Elevation (C) (l/h side)



Elevation (D) (r/h side)




SLR  SUITE 5, BRINDLEY COURT
GRESLEY ROAD
SHIRE BUSINESS PARK
WORCESTER WR4 9FD
T: +44 (0)1905 751310
F: +44 (0)1905 751311
www.slrconsulting.com

LAND AT THE NORTH EAST SIDE OF
TAME STREET, STALYBRIDGE, SK15 1ST

TAME POWER
URBAN GRID SUPPORT
DNO SUBSTATION ELEVATIONS

TAM-04B



Scale AS SHOWN	Date AUGUST 2021
-------------------	---------------------